



Estado de México

August 2024



22,352 km²
of surface area, 1.1% of the national territory

125 Municipalities
Central Region



8.3 million

Economically Active Population (EAP)
(Mar. 2024)



30 years

Average age of population
(Dec. 2020)



10.3

Average of schooling
(2022-2023)



3.7%
With respect to the EAP

Unemployment rate
(Mar. 2024)

17.6 million people
(Mar. 2024)

8.4 million

9.2 million

18.1 million people
(Projected to 2030)

Source: INEGI



Mexican talent in higher education

Source: INEGI - SEP

Infrastructure and resources

217 Industrial Parks (2024)

Highways **15,087 km** in length (2022)

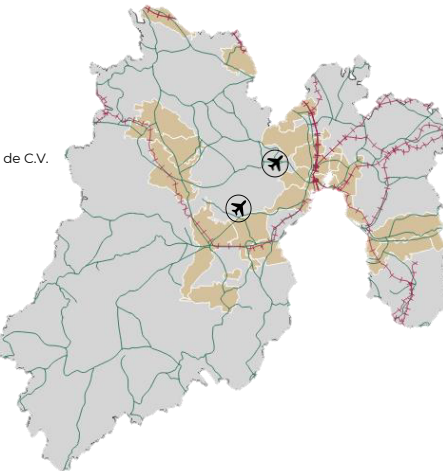
Railroads **1,304 km** in length (2022)

Concessionaires:
Ferrocarril y Terminal del Valle de México, S.A. de C.V.
Kansas City Southern de México, S.A. de C.V.
Ferrosur, S.A. de C.V.
Ferromex

2 Airports (Mar. 2024)
Passenger capacity: **4,100,000**
Load capacity: **222,000,000 kg**

Nearby ASIPONA (2023):
Puerto de Tuxpan, Veracruz

Customs and dry ports:
• **Aeropuerto Internacional Felipe Ángeles.**
• **Aeropuerto Internacional de Toluca.**
• **Puerta México (Toluca)**
• **Pantaco (Tlalnepantla-Azcapotzalco)**



Types of customs:
Indoor and air

Distance to the 3 main customs border roads (km) (2022):

Nuevo Laredo: **1,136.0** Ciudad Juárez: **1,172.0**

Tijuana: **2,893.0**

Source: SICT-INEGI-SEDECO

53,136
Graduates
(2022-2023)



110
Institutions

18,768
STEM fields graduates

11,474
Engineering, manufacturing and construction

4,898
Information and communication technologies

2,396
Natural sciences, mathematics and statistics

Main institutions

with the highest number of STEM graduates



Universidad Nacional Autónoma de México

2,623



Universidad Autónoma del Estado de México

2,121



Instituto Politécnico Nacional

1,322

Engineering, manufacturing and construction

graduates and postgraduates:



2,759
Architecture and construction



8,039
Mechanical, electrical, electronic engineering, chemical and related professions



676
Manufacturing and processes

Source: ANUIES (2022-2023 school year)

Gas pipeline infrastructure (2023):
Yes, Public and Private

Water resources (2019):
Number of aquifers: **9**
Availability: **Low**

Households with internet access (2022):
75.9 %



Estado de México

August 2024



MSMEs



701,104
enterprises

- Micro **671,231**
- Small **25,272**
- Medium-sized **4,601**

Vocations aligned to industrial policy



Machinery and equipment repair and maintenance



Parts machining for general purpose machinery and equipment



Metal structures manufacturing



Main indicators

Source: INEGI - DENUE (May, 2024)

2 GDP position

\$ 112 B USD at market prices (Dec. 2022)



3.5 %

Economic activity growth (Mar. 2024)

\$ 6,458

USD of GDP per capita (Dec. 2022)



11

Position by economic growth (Mar. 2024)

9.0 %

National GDP (Dec. 2022)

Source: INEGI



Potential sectors



Pharmaceutical



Energy



Alimentary

Others: Textiles, paper, trade, logistics, and furniture manufacturing.



Foreign trade

Source: SEDECO



9,981

M USD

International purchases



6,095

M USD

International sales

Main export sectors



2,589

M USD

Road vehicles, parts and accessories



986

M USD

Mechanical machinery and appliances, and parts



416

M USD

Electrical machinery, appliances and material, and parts

Source: SE. Merchandise Trade Balance of Mexico (Mar. 2024)



Foreign Direct Investment

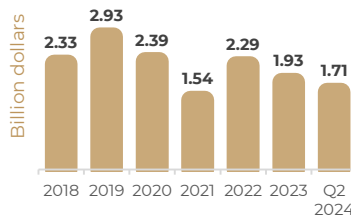
Historic FDI (2018-Q2 2024)

15.12


(B USD)

Top 3 by investment origin country second quarter of 2024

- 1 U.S.A. 6.26 B USD
- 2 Spain 1.8 B USD
- 3 Germany 1.77 B USD



FDI by sector (Billion dollars)



Source: SE (Jun. 2023)