



Chiapas

December 2024



73,311 km²
of surface area, 3.7 % of
the national territory

124 Municipalities
South-Southeast
Region

5.8 million people
(Jun. 2024)

2.7 million **3.1 million**

6.4 million people
(Projected to 2030)

Source: INEGI-SEDECO



2.2 million

Economically Active
Population (EAP)
(Jun. 2024)



24 years

Average age of
population
(Dec. 2020)



8

Average of
schooling
(2022-2023)



1.6 %
With respect
to the EAP

Unemployment
rate
(Jun. 2024)

Source: INEGI-SEP

Infrastructure and resources

4 Industrial Parks (2024)

Highways **23,343 km** in
length (2022)

Railroads **568 km** in length
(Mar. 2024)

Concessionaires:
Ferrocarril del Istmo de Tehuantepec, S.A.
de C.V. y Tren Maya

3 International airports (2022)
Passenger capacity: **1,076,337**
Load capacity: **1,711,652 kg**

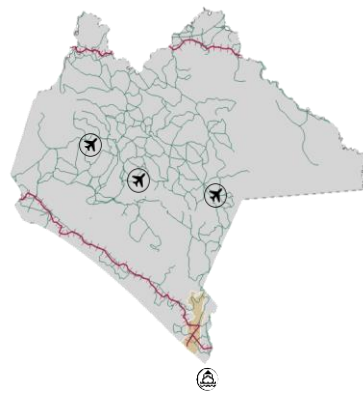
1 Port (2021)

Nearby ASIPONA (2022):
Puerto Chiapas

Gas pipeline infrastructure
(2023): **Yes, Private**

Households with internet
access (2020):
38.4 %

Types of customs:
Borderline



Water resources (2019):
Number of Aquifers: **15**
Availability: **High**

Distance to the 3 main customs border roads
(km) (2022):

Nuevo Laredo
1,864.2

Ciudad Juárez
2,754.6

Tijuana
3,875.5

Source: SICT-INEGI-SEDECO

Mexican talent in higher education

11,137
Graduates
(2022-2023)



42

Institutions

3,191
STEM fields
graduates

2,168
Engineering,
manufacturing and
construction

599
Information and
communication
technologies

424
Natural sciences,
mathematics and
statistics

Main institutions
with the highest number of STEM graduates



Universidad Autónoma
de Chiapas

761



Instituto Tecnológico
de Tuxtla Gutiérrez

566



Universidad Politécnica
de Chiapas

537

Engineering, manufacturing and construction
graduates and postgraduates:

603

Architecture and
construction

1,306

Mechanical, electrical,
electronic engineering,
chemical and related
professions

259

Manufacturing and
processes

Source: ANUIES (2022-2023 school year)



Gobierno de
México

Economía
Secretaría de Economía



Chiapas

December 2024

MSMEs

219,219
enterprises

- Micro **209,028**
- Small **9,054**
- Medium-sized **1,137**

Vocations aligned to industrial policy



Iron works products manufacturing



Machinery and equipment repair and maintenance



Fishing

Source: INEGI - DENU (Mar. 2024)

Main indicators

22 GDP position
\$ 19 B USD at market prices (Dec. 2022)



3.1 %
Economic activity growth (Jun. 2024)

\$ 3,335
USD of GDP per capita (Dec. 2022)



11
Position by economic growth (Jun. 2024)

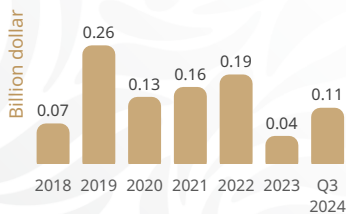
1.5 %
National GDP (Dec. 2022)

Source: INEGI

Foreign Direct Investment

Historic FDI (2018-Q3 2024)

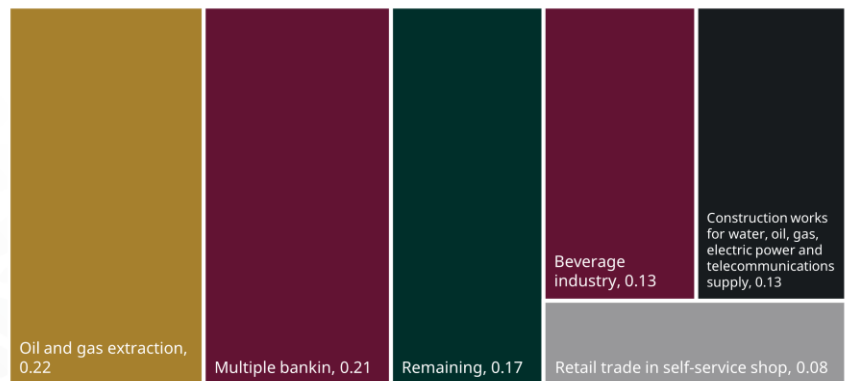
0.95
(B USD)



Top 3 by investment origin country third quarter of 2024

- 1 U.S.A. 0.49 B USD
- 2 Spain 0.24 B USD
- 3 Belgium 0.06 B USD

FDI by sector (Billion dollars)



Source: SE (Sep. 2024)

Potential sectors



Auto parts



Renewable Energy



Forestry

Foreign trade

Source: Data MX - SEDECO



814
M USD

International purchases



874
M USD

International sales

Main export sectors



561
M USD

Electrical machinery, appliances and material, and parts



107
M USD

Edible fruits



73
M USD

Animal or vegetable fats, oils, and waxes

Fuente: SE. Balanza Comercial de Mercancías de México (Sep. 2024)

