



Sinaloa

December 2024



57,365 km²
of surface area, 2.9% of
the national territory

18 Municipalities

Northwest Region

3.1 million people
(Jun. 2024)

3.3 million people
(Projected to 2030)



1.5 million



1.6 million

Source: INEGI



1.5 million

Economically Active
Population (EAP)
(Jun. 2024)



30 years

Average age
of population
(Dec. 2020)



10.5

Average of
schooling
(2022-2023)



2.4 %
With respect
to the EAP

Unemployment
rate
(Jun. 2024)

Source: INEGI - SEP

Infrastructure and resources

27 Industrial Parks (2024)

Highways **17,095 km** in
length (2022)

Railroads **1,195 km** in
length (2021)
Concessionaires:
Ferrocarril Mexicano, S.A. de C.V.

3 International airports (2022)
Passenger capacity: **2,279,777**
Load capacity: **10,990,277 kg**

2 deep-sea ports (2024)

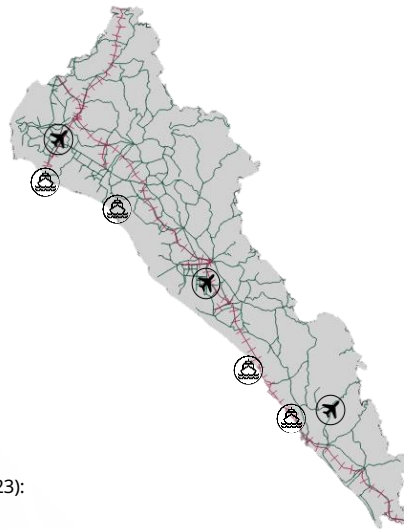
Nearby ASIPONA (Mar. 2024):
Puerto de Mazatlán
Puerto de Topolobampo

Gas pipeline infrastructure (2023):
Yes, Private

Water resources (2019):
Number of aquifers: **14**
Availability: **Low**

Households with internet
access (2022): **80.2 %**

Types of customs:
Maritime



Distance to the 3 main customs border roads
(km) (2022):

Nuevo Laredo:
1,348.7

Ciudad Juárez:
1,085.2

Tijuana:
1,553.0

Source: SICT-INEGI-SEDECO

Mexican talent in higher education

20,095
Graduates
(2022-2023)



28
Institutions

4,211
STEM fields
graduates

3,001
Engineering,
manufacturing
and construction

710
Information and
communication
technologies

500
Natural sciences,
mathematics and
statistics

Main institutions

with the highest number of STEM graduates



Universidad
Autónoma de
Sinaloa

1,310



Instituto Tecnológico
de Culiacán

829



Instituto Tecnológico
de los Mochis

550

Engineering, manufacturing and construction

graduates and postgraduates



Architecture and
construction



Mechanical, electrical,
electronic engineering,
chemical and related
professions



Manufacturing
and processes

Source: ANUIES (2022-2023 school year)



Gobierno de
México

Economía
Secretaría de Economía



Sinaloa

December 2024

MSMEs



123,827
enterprises

- Micro **112,178**
- Small **9,858**
- Medium-sized **1,791**

Vocations aligned to industrial policy



Fishing



Iron works products
manufacturing



Machinery and
equipment repair
and maintenance

Main indicators

Source: INEGI - DENUE (Mar. 2024)

17 GDP position
\$ 27 B USD at market
prices
(Dec. 2022)



-0.6 %
Economic activity growth
(Jun. 2024)

\$ 8,647
USD of **GDP per capita**
(Dec. 2022)



28
Position by economic
growth
(Jun. 2024)

2.1 %
National **GDP**
(Dec. 2022)

Source: INEGI

Potential sectors



Temporary
accommodation
services and food
and beverage
preparation
services



Business support
services, waste
management and
remediation services



Manufacturing

Source: Data MX

Foreign trade



2,487
M USD

International purchases



3,913
M USD

International sales

Main export sectors



2,196
M USD

Vegetables, plants,
roots and tubers



920
M USD

Edible meat and
offals



314
M USD

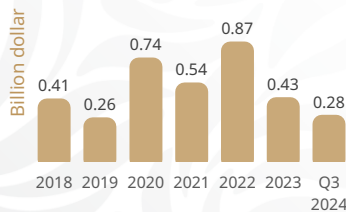
Edible fruits

Fuente: SE. Balanza Comercial de Mercancías de México (Sep. 2024)

Foreign Direct Investment

Historic FDI
(2018-Q3 2024)

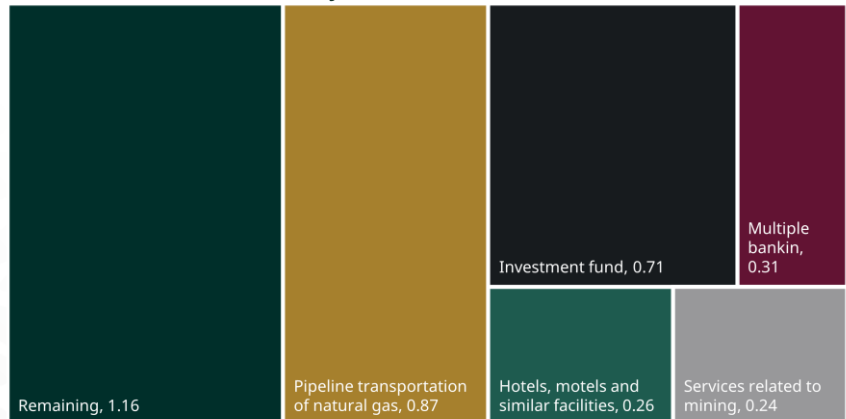
3.55
(B USD)



Top 3 by investment origin country third quarter of 2024

- 1 Canada 1.57 B USD
- 2 U.S.A. 0.8 B USD
- 3 Spain 0.72 B USD

FDI by sector (Billion dollars)



Source: SE (Sep. 2024)

